















Charlotte, Vermont Conserved and Public Land

April 2009

-  Easement with Vermont Land Trust, Charlotte Land Trust, Lake Champlain Land Trust, or VHCB
-  Town Conservation Agreement
-  Conservation easements w/ VLT and the Town
-  Town owned land w/VLT easement
-  VLT owned land
-  Open Space Agreement w/ the Town
-  Town owned land
-  State owned land
-  The Nature Conservancy
-  Whalley Woods Natural Area -Town Owned
-  Pease Mountain Natural Area-UVM
-  Road Centerline
-  Railroad
-  2008 Parcel Boundary



0 0.5 1 Mile

Disclaimer:
The accuracy of information presented is determined by its sources. Errors and omissions may exist. CCRPC is not responsible for these. Questions of on-the-ground location can be resolved by site inspections and/or surveys by registered surveyor.



April 14, 2009

