





Conserved and Public Land Charlotte, Vermont

July 2010

-  Easement with Vermont Land Trust, Charlotte Land Trust, Lake Champlain Land Trust, or VHCB
-  Town Conservation Agreement
-  Conservation easements w/ VLT and the Town
-  Town owned land w/VLT easement
-  VLT owned land
-  Open Space Agreement w/ the Town
-  Town owned land
-  State owned land
-  The Nature Conservancy
-  Whalley Woods Natural Area -Town Owned
-  Pease Mountain Natural Area-UVM
-  Road Centerline
-  Road Centerline
-  Railroad
-  2009 Parcel Boundary



1:55,200

1 inch = 4,600 feet

Sources:
Parcel Boundary - Robert Turner, 2008
Conserved Land and Open Space Agreement dataset - updated by CCRPC in 2010 with guidance from Town Planner.

Map created by P. Brangan using ArcGIS. All data is in State Plane Coordinate System, NAD 1983. May 14, 2010.

Disclaimer:
The accuracy of information presented is determined by its sources. Errors and omissions may exist. The Chittenden County Regional Planning Commission is not responsible for these. Questions of on-the-ground location can be resolved by site inspections and/or surveys by registered surveyor. This map is not sufficient for delineation of features on-the-ground. This map identifies the presence of features, and may indicate relationships between features, but is not a replacement for surveyed information or engineering studies.



June 2, 2010

